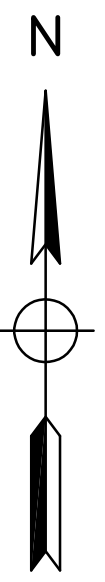
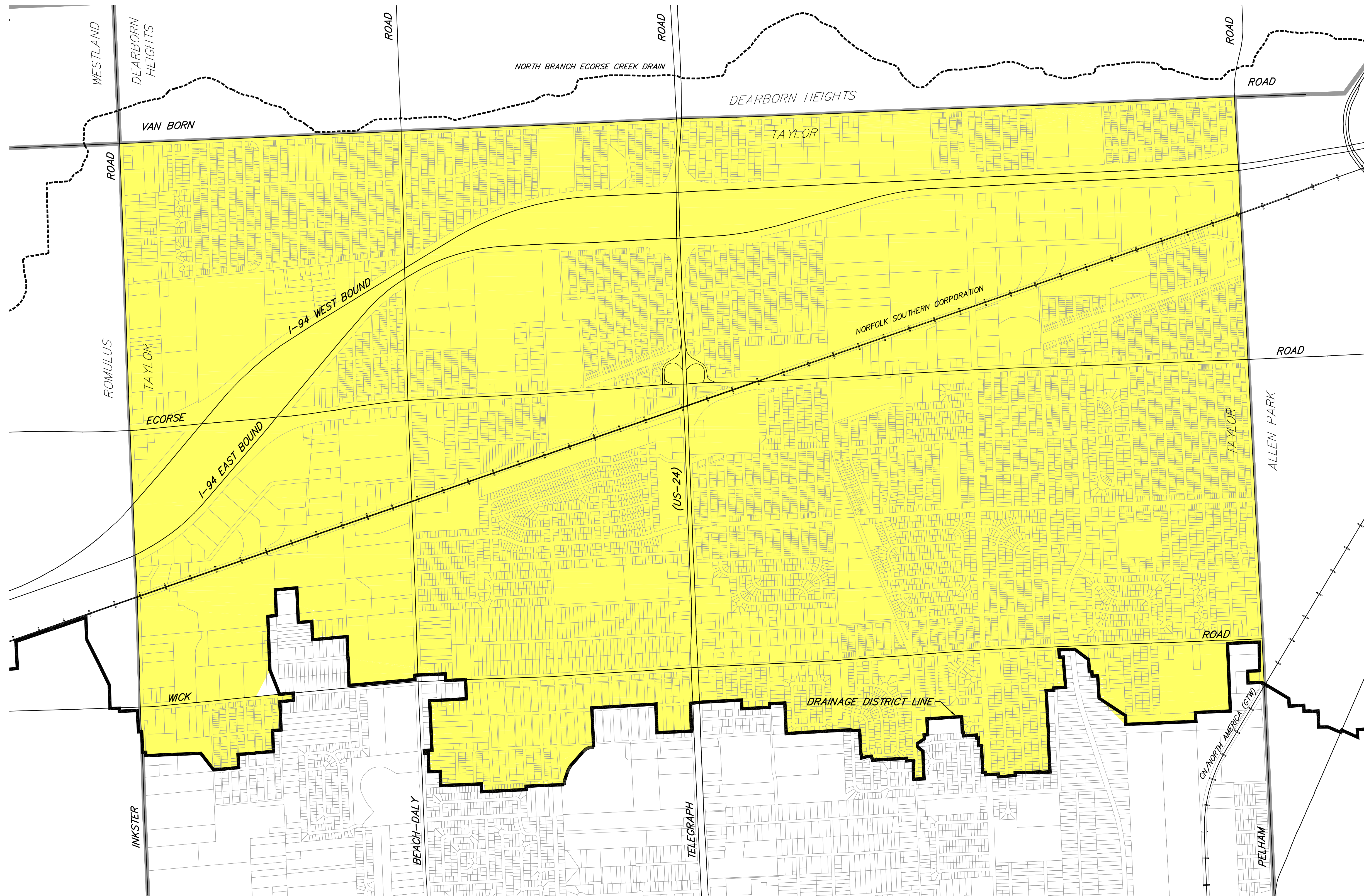
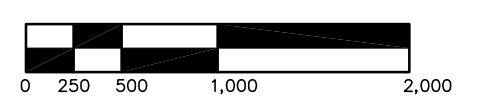


# NORTH BRANCH ECORSE CREEK DRAIN DRAINAGE DISTRICT CITY OF TAYLOR

## WAYNE COUNTY DEPARTMENT OF ENVIRONMENT



SCALE: 1" = 1,000'



### LEGEND

- MUNICIPAL BOUNDARIES
- NORTH BRANCH ECORSE CREEK DRAIN 2004 DISTRICT LINE
- NORTH BRANCH ECORSE CREEK DRAIN
- RAILROADS
- ROADS

BY	MARK	REVISIONS	DATE

THE WORK REPRESENTED BY THIS DRAWING WAS DESIGNED BY THE ENGINEER FOR THIS SPECIFIC APPLICATION AND SPECIFIC LOCATION DESCRIBED HEREON IN ACCORDANCE WITH THE CONDITIONS PREVALENT AT THE TIME THE DESIGN WAS DONE. THE ENGINEER DOES NOT GUARANTEE AND WILL NOT BE LIABLE FOR ANY OTHER LOCATION, CONDITION, DESIGN OR PURPOSE.

**NORTH BRANCH  
ECORSE CREEK DRAIN DRAINAGE DISTRICT  
WAYNE COUNTY, MICHIGAN**

**CITY OF TAYLOR**

<b>OFFICE LOCATIONS</b> SAGINAW, MI ST. JOHNS, MI CARO, MI DETROIT, MI MARQUETTE, MI	<b>SAGINAW OFFICE</b> 230 S. Washington Ave. Saginaw, MI 48607 Tel: 989-754-4717 Fax: 989-754-4440 www.SpicerGroup.com
---	---

DE. BY: <i>BTR</i>	CH. BY: <i>RAV</i>	PROJECT NO. <b>109138.04</b>
DR. BY: <i>BTR</i>	APP. BY: <i>RBH</i>	

STDS.	SHEET <b>9</b> OF
DATE 10/13/04	FILE NO. <b>DR-2169-09</b>
SCALE 1" = 1,000'	

C:\Projects\109138.04 Ecorse Creek\_Drain\2169.dwg, 11/23/2004 08:32:14 AM, DWF, Plot, 24x36 inches, 1:1

PLOTING SCALE: RET. F.B. PG. ACAD FILE: